Logbook 1793
LAGODA

566

Sold by
WM. C. TABER,
New-Bedford.

G 3707

Logbook 1793.

SHIP-"LAGODA"

FIRST WHALING VOYAGE OF SHIP LAGODA
OF NEW BEDFORD - EDMUND MAXFIELD MASTER
J. BOURNE OWNER
JOURNAL OF VOYAGE FROM NEW BEDFORD
TOWARDS NEW HOLAND
THURS NOV 25 1841 - SEPT. 23 - 1843

NOTE - JAN 1ST 1842 "BOAT STOVE, 2ND MATE KILLED by the whale x
FRANCIS RUSSELL" (SEE NEW BEDFORD DIRECTORY 1841
PGE 109 - FRANCIS H RUSSELL 50 COUNTY ST PROBABLY
SAME MAN AS NO FURTHER RECORD SHOWN IN
LATER DIRECTORIES)
RECORD OF THIS VOYAGE SEE "HISTORY OF AM. WHALE
FISHERY" A. STARBUCK P. 374
SP. OIL - 600 BBLS) (WH. OIL 2,100 BBLS) (WH. BONE 17,000) TOTAL
$12,396.00 → ($22,441.00) (@36¢ $6,120.00) $41,007.00

Old Dartmouth
WHALING
MUSEUM
LIBRARY
Historical Society

1X

G 3707

Edmund [illegible] 1842
Master of the
Ship Lagoda of New Bedford
N.

A Jurnal of Avoyge from New Bedford towards New Holand

Edmund Maxfield Master 1842

Thurs Nov 25th 1841

this 24 hours Com's with strong trads from SE and squalls Midle and latterpart much the same

Lat 1.16 S Long 25 11 W

Frid Nov 26th

these 24 hours Com with fresh trades from SE saw Blackfish Lowered Could not strike midle and latter fresh trades

Lat 3..38 S Long 26 14 W

Sat Nov 27th

this 24 hours Com with fresh trades midle and latterpart the same

Lat 5..48 S Long 26..30 W

Sun Nov 28th

this 24 hours Com with fresh trades from S E

Lat 8.14 S Long 26..29 W

Mon Nov 29th 1841

L. 10..14 S this 24 hours com with
W Light trades from S E midle
Lon 26.30 An Lat Part the same

saw sperm whales

Tues Nov 30th

this 24 hours com with Light
trades midle an Lattirt the same

Lat 12.00 S Long 27.10

Wens Dec 1th

this 24 hours com with Light
trades from S E imployed
Chasing sperm whales at 2 PM
Made 55 bb fasend an got one an took him
a Long side

Lat 12.12 S Long 27.12 W

Thurs Dec 2th

this 24 hours Com with Light
trades saw a Brig stering S W
imployed Boiling

Lat 14.40 S Long 27.59 W

Frid Dec 3th

these 24 hours com with fresh
trades 2 sale insight

Lat 16.44 S Long 28.00

Sat Dec 4th 1841

this 24 hours com with fresh trades midle and Latter part Light trades imployed Stowing Down

Lat 18.10 S Long 27.54 W

Sun Dec 5th

this 24 hours com with Light trades from S E midle and Latpart the same

Lat 19.43 S Long 27.37 W

Mon Dec 6th

these 24 hours com with Light breres from North and Pleasent midle and Latpart the same 2 sale insight steering to the south

Lat 21.39 S Long 27.9 W

Tues Dec 7th

these 24 hours begins with fresh breses from the South midle and Latpart Light brese from N spoke the ship William Sharper of London Bound to Sedney 3 sale insight and so Ends this 24 hours

Lat 23.12 S Long 26.47

Wend Dec 8th 1841

this 24 hours com with
Light breses from N E 3
Sale insight midle and
Lat Part fresh breses fr N E

Lat 25.24 S Long 26.14 W

Thurs Dec 9th

this 24 hours com with fresh
breses from North one sale
insight midle and Lat Pat
fresh breses and Raing

Lat 27 00 S Long 25.45 W

Frid Dec 10th

this 24 hours com with fresh
breses from N and Raing
Midl and Lat Part the same

Lat 28.40 S Long 25.10 W

Sat Dec 11th

this 24 hours begins with
fresh breses from the Soth
West Raing mid Lat Part Light
winds and Pleasent saw one
Goona

Lat 30.00 S Long 24.49 W

Sun Dec 12th 1841

these 24 hours Begins with Light winds from N and Pleasant Middle and Lat Part strong Breeses from N and foggy

Lat 32 00 S Long 24.30 W

Mon Dec 13th

this 24 hours Com with strong winds from North and foggy Middle and Lat Part strong gales from N W

Lat 34..30 S Long 23..30 W

Tues Dec 14 the

this 24 hours com with fresh gales from W N W Midle and Lat Part moderate with a heavy swell

Lat 34.48 S Long 21..57 W

Weds Dec 15th

this 24 hours com with Light breses from the south and A heavy swell saw many birds Midle and Lat Part fresh winds from North spoke a English ship Bound to London

Lat 35.18 S Long 21.17 W

Lat 36·16
Long 20·15
2
W

4 Thurs Dec 16th 1841

this 24 hours begins with fresh breses from North midl and Lat part fresh breses And foggy saw one whale lowd the boats could not strik

Lat 36·27 S Long 19·56

Lat 36·50
Long
20·00 W
3
W

+ Frid Dec 17th

these 24 hours com with light breses from S W and foggy midle part clear At 8 Am saw 3 whales lowd the boats could not strik

Lat 37·14 S Long 19·52 W

Lat 36·56
Long 18·34
8
W

+ Sat Dec 18th

this 24 hours com with fresh breses from N W same pirtsacks At [illegible] Am Down shorten sale stering E by S At 8 Am saw whales lowd [illegible] and [illegible] 2 sale insight

Lat 36·50 S Long 18·34 W

+ Sun Dec 19th

this 24 hours com with calms spoke the Chelsea of New London with one whale same time the phenix of N London with 17 bbls at 1 Pm saw whales lowd [illegible] and took a Long [illegible]

2
W

Lat 37·02 S Long 18·40 W

Mon Dec 20th 1841

this 24 hours com with fresh breezes from E / middle and latter part foggy imployed boiling

Lat 37.06 S Long 18.50 W

Tues Dec 21th

this 24 hours com with fresh winds from N N W and foggy imployed boiling middle and latter part fresh gales from N

Lat 37.14 S Long 18.36 W

Wednes Dec 22th

this 24 hours begins fresh winds from S W imployed boiling middle and latter part the same

Lat 36 42 S Long 18.45 W

Thurs Dec 23th

this 24 hours begines with fresh winds from the S toward a heavy squall [illegible] latter part calme imployed stowing down one sail in sight

Lat 37.06 S Long 18.50 W

7

Frid Dec 24 1841

this 24 hours com with calms
midlspart strong win from N
Latpart fresh gales from N)
spoke the ship Rueaan
of New London with nothing
An the Phenix of N London
with 1700 bbs

Lat 37..35 S Long 18.50 W.

Sat Dec 25th

this 24 hours com with fresh
gales from N an Raing
Mi le an Latpart the same)

Lat by Estmation 37.50 S Long 17.50

Sun Dec 26th

this 24 hours begins with
fresh gales from North and
Raing strong to the E Mi le
And Lat Part Plesent strong
to the E

Lat 37.44 S Long 16..29 W

+
mon these 24 hours com with fresh
Dec 27th breses from W an Pleasent
strong to the E Midle and
Latpart the same saw whales
goin quick did not Lowe til 2 P.M
5 saw one whale Lowd fased ane
70 Lost the Line

Lat 37.11 S Long 14..39 W

+ Tues Dec 28th 1841

saw 8 W these 24 hours com with fresh
breses from W and Pleasant
midle Part the same At 8 Am
saw whales low'd and rist the
whale At 3 Pm saw whales
low'd and mist the whale
the Chelce of New Lon on
in sight

Lat 37"08 S Long 14"20 W

Weds Dec 29th

this 24 hours begins with
2 W fresh breses from the South
and a heavy swell imployed
Chasing whales Midle and Lat
Part strong breses and fogy
saw 2 whales going quick to
the North

Thurs Dec 30th

this 24 hours com with fresh
breses from N and fogy
midle and Lattart the same

Lat 37.14 S Long 1400 W

Frid Dec 31th 1841

this 24 hours com with Light winds from N N W and fogy mistle and Lat Part Pleasent made the tristan Isalnds

Lat 37.00 S Long 12.16 W

Sat Jan 1th

these 24 hours begins Pleasant wether went on shore while on shore saw whales came of to the ship and lowed the boats Got one whale and Got one Boat stove and the 2th mate killed by the whale

Frances Russelle

post 47 whales must 81 whales

Sat Feb 12th 1842

this 24 hours com with fresh breses from [illegible] Saw a whale Lowrd Could Not strike spoke the Pladeum of New London with 11 whales

Lat by Estm 44.20 S Long 47.40 E

+ Sun Feb 13th

this 24 hours com with Light breses and a heavy swell 2 sale insight saw Plenty whales Lowrd fased and Lost the Line spoke the ship Messenger with 1000 bbls

Lat 44.20 S Long 47.52 E

+ Mon Feb 14th

this 24 hours com with fresh wind from the North and thick midle Part hard Gales from N W Lat Part fresh winds from N W and a heavy swell saw one whale Did Not Lowr

Lat 44 18 S Long 48.10 E

Tues Feb 15th 1842

this 24 hours begans fresh
breses from N W and a long
swell Midle and Latter Part
fresh breses from North
and foggy

Lat by Est 44.25 S Long 47.55 E

Wends Febe 16th

this 24 hours begins fresh
breses from North and foggy
Midle and Lat Part clear
spoke the Barque Ugene
of Stonington with 500 bb
and the Adventure of
of New Bedford with 300 bb
Crue in a state of mutiny
3 sale insight

+ Lat 44.00 Long 48.00 E

6
in Thurs Febe 17the

this 24 hours com with
fresh breese from W
Midle and Lat Part
the same saw whales
and could not strike

Lat 43.50 S Long 48.12 E

+ Frid Feb 18th 1842

20
W

saw many
whales
44.06 S
Long, 41 55
E

These 24 hours com with strong winds from S W and a heavy swell one sail insight middle part the same latter part foggy one sale insight

Lat 43.58 S Long 48.20 E

Sat Feb 19th 1842

These 24 hours begins with fresh winds from N W And fogy At 8 A M saw whales lowd fased two latter air tak a long side

Lat 43.55 S Long, 48 00 E

Sun Feb 20th

These 24 hours com with fresh breese from S W an fogy imployed cuting in the whale middle and Lat Part imployed boiling saw whales lowd the boats mist 2 whales and fased to one and the iron broke saw great numbers of whales

Lat 44.00 S Long 48.00 E

+ Mon Feb 21 th 1842

these 24 hours begins light
breeze from North Plenty
whales in sight midle and
latter Part hard gales from
W N W saw 2 whales
2 sale in sight

Lat 43.58 S Long 47.46 E

Ded W

Tues Feb 22th

this 24 hours com with fresh
Gales from W S W
midle an latter Part moderate
imployed stowing down
saw a Red whale
Lowd the Boat an took him
a long side 3 sale insight

Lat 44 02 S Long 47.50 E

+ Wens Feb 23th

saw Plenty whales

these 24 hours com with
light winds from N W
and Pleasant midle and
lattar part fresh gales from
N East foggy imployed
boiling saw plenty whale

Lat 44 00 S Long 47 50 E

Thurs Feb 24 1842

this 24 hours begins fresh Gales from N E and foggy midle and Lattart much the same

Lat by E st 44.00 S Long 47.55 E

Frid Feb 25th

these 24 hours begins hard Gales from N E and hazy & Rain Lat Part Pleasent imployed stowing Down saw numbers of finbacks

Lat 44.04 S Long 48.20

+ Sat Feb 26th

this 24 hours begins with light wind, and Pleasent middle and Lat Part the same saw one whaler Lowed could not strike

Lat 44.12 S Long 47.56 E

Sun Feb 27th

this 24 hours Come with fresh breezes from N W the middle and Lat Part strong wind and foggy

Lat 44.20 S Long 47.50 E

Mon Feb 28th 1842

This 24 hours begins with strong gales from NE and foggy middle Part the same latter Part Clear saw one whale lowd Did not strike

Lat 44 02 S Long 47.55 E

Tues March 1th

This 24 hours Come with fresh breeze from NNW and foggy latter Part Clear with fresh breeze saw one whale lowd did not strike

Lat 44.46 S Long 48.20 E

Wednes March 2th

These 24 hours Come with fresh breeze from NW an smoky an latter Part hard gales from WNW

Lat 45.25 S Long 48.50 E

Thurs March 3th

Lat
46 04 S
Long
50 00
E

This 24 hours begins hard gales from WNW latter Part strong winds saw one whale at 12 made the Crozett Islands saw a right whale lowd and made fast to him an the same [illegible] and were fast to a whale

+ Frid March 4th 1842

w
Lat this 24 hours com with strong
45.30 S wind from W with the Land insight
Long At 7 AM saw Plenty whales
50.30 E Lowd Twice could not strike
w

Lat 45..10 S Long 51..30 E

+ Sat March 5th

This 24 hours com with
fresh breezes from SW
Lat and foggy steering to the
45..00 S E middle Part the same
Long saw whale Lowered
51..24 killed and took a long side

Lat 44.50 S Long 51.24 E

+ Sun March 6th

This 24 hours begins Light
breezes and Pleasent Plenty
whale insight middle and
Lat Part much the same
imployed Boiling and
Chasing whales

Lat 45.12 S Long 51..35 E

Mon March 7th
this 24 hours begins Light Bres
and Pleasent Middle and Lat Part
fresh Breeses from North and foggy

Lat by Obs 45..14 S Long 51..30 E

+ Tues, March 8 th 1842

this 24 hours begins fresh Breeze from NW and foggy imployed stowing Down saw whale Laid could Not struck Spoke the ship Bryant of Greenport with 1300 bbls oile



Lat 44.48 S Long 51.20 E

+ Wens March 9 th

saw grate No of whale

this 24 hours Com with Light wind and Pleasant at 7 AM saw whales Low fasend kild and took a Longside at 3 PM Lowd fasend and Got 2 whales Cow and calf

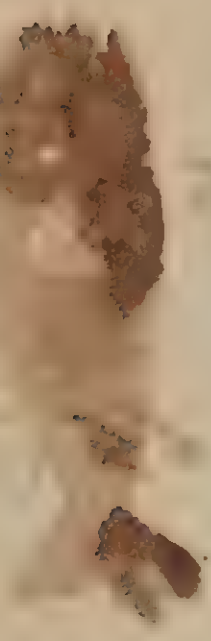

Lat 44.35 S Long 51.15 E

+ Thurs March 10 th

this 24 hours Com with Light Breze and Pleasant imployed Boiling 2 sale in sight



Lat 44.30 S Long 51.25 E

+ Frid March 11 th

this 24 hours Com with Light winds and Pleasant midle and Lat part fresh Gales and Rainy

Lat 44.41 S Long 51.30 E

Sat March 12 th 1842

this 24 hours com with
fresh Gales and Rain midle
and Lat Part the same

Lat by Obst 44.40 S Long 51.30 E

Sun March 13 th

this 24 hours Com with
strong Gales from N N W
and Rain middle and
Lat Part hard Gales from W S W

Lat 44..02 S Long 51..36 E

Mon March 14 th

this 24 hours begins fresh
Gales from W S W
and squaly midle and
Lat Part Pleasant imployed
Boiling and stowing down

Lat 44..00 S Long 52..04 E

Tues March 15 th

this 24 hours begins light
breses and Pleasant imployed
boiling midle and Lat Part
hard Gales from the North
and Rainy

Lat 44.10 S Long 52.20 E

Wens March 16th 1842

this 24 hours begins fresh Gailes from North middle And Lat Part Light winds and Pleasant imployed stowing down

Lat 44:30 S Long 53:30 E

Thurs March 17th

this 24 hours com with Light winds from North An foggy middle an Lat part strong winds steering to the E

Lat 44:18 S Long 55 30 E

Frid March 18th

this 24 hours Com with strong winds from North steering to the E middle and Lat Part hard Gales from W N W

Lat 43:30 S Long 58:10 E

Sat March 19th

this 24 hours Com with heavy Gales from W N W steering to the E and 6 P M kept to nu 6 am hulled the same

Lat 42:28 S Long 57:50 E

Sun March 20th 1842

These 24 hours begins hevy Gales from W Stearing to the E Midle and Last Part the same

Lat 41"30 S Long 62"50E

Mon March 21th

this 24 hours Com with fresh Gales from S W Stearing, midle and Last Part the same

Lat 40"40 S Long 66"24E

Tues March 22th

these 24 hours com with fresh Gales from W stearing to the E midle and Last Part the same

Lat 39"52 S Long 69"43 E

Wens March 23th

this 24 hours Com with fresh Gales from W Stearing to the E

Lat 39"22 S Long 73"02 E

Thurs March 24th

this 24 hours begins fresh
gales from W steering E
midle and Last Part the same

Lat 38"50 S Long 76"00 E

Frid March 25th

this 24 hours Comm with
fresh Gales from NW and
Rain midle Part Clear
at daylight made the
Island of St Polls Last
Part Light breezes and Pleasant

Lat 38"34 S Long 77"45 E

Sat March 26th

this 24 hours begins Light
breezes from W and Pleasant
the Land insight Midle
the & Last Part the same

Lat 37"28 S Long 79"19 E

Sun March 27th

this 24 hours begins Light
breezes from NW and Pleasant
midle and Last Part the same

Lat 36"00 S Long 81"28 E

Mon March 28th 1842

these 24 hours com with
fresh winds from North
and Pleasent Middle
and Lat Part the same

Lat 34.26 S Long 83.48 E

Tues March 29th

this 24 hours begins with
fresh breses from the North
and hasy middle and Lat
Part strong wins from E N
and squals of Rain

Lat 33.18 S Long 86.27 E

Wens March 30th

this 24 hours begins with
strong winds from W
and squals of Rain middle
and Lat Part strong gales
from W N W and squals
of Rain

Lat 32.42 S Long 89.43 E

Thurs March 31th
this 24 hours begins fresh gales
an a hevy sea middle Lat Part
more Pleasent

Lat 31.35 S Long 92.36 E

Fri April 1th 1842

these 24 hours begins fresh winds from the S and a heavy swell stering E Middle and Lat Part much the same

Lat 31..10 S Long 95..00 E

Sat April 2th

this 24 hours begins fresh Breezes from S E and Cloudy wether Midle and Lat Part the same saw a sale steering to the S E

Lat 30.04 S Long 96.30 E

Sun April 3th

this 24 hours begins fresh Breezes from S E and squalls At 1 P.M. tack ship to the South Midle and Lat P the same

Lat 31-30 S Long 95.15 E

Mon April 4th

these 24 hours begins with strong Breezes from E S E and squally Midle and Latpart much the same

Lat 32.56 S Long 95.12 E

Tuse April 5th 1842

this 24 hours begins with
strong winds from E imploy[d]
mending sales mid & [illegible]
Lat Part the wind the same

Lat 34·08 S Long 96·17 E

Wens April 6th

this 24 hours begins with
fresh Breese from E N E
middle and Lat Part light
winds from N E and Pleasent

Lat 34·48 S Long 97·31 E

Thurs April 7th

this 24 hours Com with
light Breese from N E
mid and Lat Part the
same

Lat 34·56 S Long 97·54 E

Frid April 8

this 24 hours Com with
light winds and Pleasent
mid & and Lat Part
the same

Lat 34·00 S Long 98·20 E

Sat April 9th 1842

this 24 hours begins with
Light winds and Pleasent
weather SE middle and
Last Part the same

Lat 34:15 S Long 99 00E

Sun April 10 th

this 24 hours begins Light
breezes from NE and Cloudy
middle and Last Part Calm

Lat 34:36 S Long 99:30E

Mon April 11th

this 24 hours begins Calm
middle and Last Part Light
breezes from W

Lat 34:10 S Long 100:40E

Tues April 12 th

this 24 hours begins Light
Breezes from W and Pleasent
middle and Last Part fresh
breezes from S W

Lat 33:22 S Long 103:14E

Wens April 13 th 1842

this 24 hours Com with
fresh Breezes from SW
and Pleasent Midle and
latPart the same

Lat 32"10 S Long 105"36 E

Thurs April 14 th

these 24 hours begins Light
Breeze from south and Pleasent
Midle and Lat Part the
same

Lat 31"28 S Long 107"01 E

Frid April 15 th

these 24 hours begins Light
Breeze from SE Midle and
Lat Part fresh Breezes

Lat 29"56 S Long 107"50 E

Sat April 16 th

this 24 hours begins strong
trades from SE midle
and latPart fresh trades and
squaly

Lat 27"30 S Long 108"57 E

Sun April 17th 1842

these 24 hours begins with fresh trades from S E and in the Lat Part light wins

Lat. 26·16 S Long 109·25 E

Mon April 18th

this 24 hours com with light breezes from S S E middle and Lat Part the same spoke the ship Newtown of Newbedford with 1100 bbls 140 sperm

Lat 25·12 S Long 109·58 E

Tues April 19th

this 24 hours begins fresh trades from S E middle and Lat P the same one sale insight

Lat 24·50 S Long 110·04 E

saw sperm whales



Wed April 20th

this 24 hours begins fresh trades from S E 2 sale insight middle Lat strong hale at 8 AM saw sperm whale lowe did not strike spoke the ship Edward Carey of Nantucket with 140 bbls sperm oil

Lat 24·38 S Long 109·25 E

Thurs April 21 th 1842

these 24 houres begins strong trades and squaly middle and Latt part the same

Lat 24.34 S Long 109.25 E

Frid April 22 th

this 24 hours come with fresh breses and Pleasent saw finbacks 2 sale insight Middle and Latt Part Light winds and Pleasent
Spoke the ship Johnedward with 150 bbs sperm

Lat 24.16 S Long 109.45 E

Sat April 23 th

there 24 h begins with Light trades from SE middle and Latt Part the same
2 sale insight

Lat 24.02 S Long 108.57 E

Sun April 24

these 24 hours begins Light trade middle Part the same Latt Part fresh trades and Pleasent

Lat 23.32 S Long 107.30 E

saw + sperm whales

Mon April 25 th 1842





this 24 hours begins fresh trades from S.S.E and Pleasent At 10 AM spoke the ship London of New Bedford with 600 bbls oil at 3 P.m saw sperm whales low'd and Got 2 whales

120 bbls

Lat 23.56 S Long 107..12 E

+ Tues April 26 th

these 24 hours com with Light winds and Pleasent imployed Cuting midle Am Lat Part calm

Lat 23.58 Long 107.00 E

Weds April 27 th

this 24 hours com with calm imployed Boiling midle and Lat Part much the same

Lat 24.06 S Long 106..51 E

Thurs April 28 th

these 24 hours com with calm imployed Boiling midle and Lat Part Light breses and Pleasent

Lat 28.. 22 S Long 106..50 E

Frid April 29th 1842

this 24 hours com with light
breezes and Pleasent middle
and Last P the sam

Lat 24,14 S Long 107..80 E

Sat Ap 30th

these 24 hours Com with
light breezes and P middle
and Lat Part the sam

Lat 23"52 S Long 107"14 E

~~S ttth~~

Sun May 1th 1842

these 24 hours com with
Calms midle and Lat Part
light breezes and Pleasent
imployed stainning down

Lat 23.52 S Long 107.13 E

Mon May 2th

this 24 hours begins light
brees and Pleasent middle
and Lat Part the sam
one sale insight

Lat 24.00 Long 107.03 E

Tues May 3th 1842

these 24 hours com with fresh breez 1 sale insight Midle and Lat Part the same 3 sale insight

Lat 23.16 S Long 107.21 E

Wens May 4 th

these 24 hours begins fresh trades from S E 3 sale insight Midle and Lat Parts strong breezes and A hay swell spoke the Canton Packet of N Bedford with 100 barrels sperm oil

Lat 22.55 S Long 107.40 E

Thurs May 5 th

these 24 h com with strong trades 2 sale insight Midle and Lat Part much the same

Lat 23.26 S Long 107.30 E

Frid May 6 th

this 24 hours com with fresh trads Midle and Lat Part the same spoke the swift of New Bedford 180 bl sperm Lat and Capt Coffen of [illegible]

Lat 23.30 S Long 107.30 E

Sat May 7 th 1842

these 24 hours Com with
strong trades 2 sale in sight
Lat Part much the same

Lat 22.50 S Long 108.08 E

Sun May 8 th

this 24 hours begins strong
trades and a heavy swell
2 sale in sight Lat Part
much the same

Lat 22.40 S Long 108.30 E

Mon May 9 th

these 24 hours begins fresh
trades and a heavy swell
one sale in sight midle
Part the same Lat Part Calm
4 sale in sight

Lat 23.08 S Long 108.16 E

+ Tues May 10 th

saw sperm whales

these 24 hours begins Calms
4 sale in siget midle Part the
same at 8 AM saw
sperm whales Lowerd Boats

[illegible] strike saw a Barque
take 2 sperm whale

Lat 22.50 S Long 108.12 E

saw Wens May 11th 1842

sperm whales

these 24 hours Com with Light breses and Pleasent midle and Lat Part the same saw sperm whales Lowd did not strik 4 sale inright

Lat 22 12 S Long 108.27 E

Thurs May 12th

this 24 hours Com with Light breses and Pleasent 3 sale insight midle and Lat Part strong breses saw nothing

Lat 22.22 S Long 108.00 E

saw Frid May 13th

sperm whales

these 24 hours Com with strong breses midle and Lat Part the same saw sperm whales Lowed could not strik saw a ship take a whale

Lat 23.02 S Long 107.16 E

Sat May 14th

this 24 hours Com with fresh trades midle and Lat Part Light breses 2 sale insight

Lat 23.08 S Long 107.08 E

Sun May 15th 1842

these 24 hours begins fresh
trades and squally middle and
Lat Part light breeze and Rainy
Spoke the Faction of Percey
with 1500 bbls

Lat 23"14 S Long 107"30 E

Monday May 16 th

Saw whales Breech this 24 hours com with light
winds from w N W and
Rainy middle and Lat Part
fresh breezes and a heavy swell
spoke the ship Massechusetts
of Nantucket with 250 bbls
sperm oil

Lat 23"10 S Long 107"11 E

Tues May 17 th
these 24 hours com with
strong trades midle and
Lat Part the same
one sale insight
Lat 22"26 S Long 106"45 E

Wens May 18 th
this 24 hours com with
strong trades middle and
Lat Part the same

Lat 21"40 S Long 117"13 E

Thurs May 19th 1842

this 24 hours begins fresh
trades midle and Lat Part
Light Breses and Pleasent

Lat 22.16 S Long 107.09 E

Frid. May 20th

these 24 hours com with
Light winds and Pleasent
midle and Lat Part the same
saw finbacks

Lat 23.16 S Long 107..12 E

Sat May 21th
this 24 hours com with
Light Breses and Pleasent
Midle and Lat Part the
same one sale insight

Lat 23.20. Long 107.30 E

Sun May 22th

these 24 hours com with
fresh winds Midle and
Lat Part strong trades

Lat 22.55 S Long 107 52 E

Mon May 23th 1842

there 24 hours begins strong winds from E midle and latt the same spoke the ship Maramack of Newbury Port with nothing saw one ship a boiling and one Barque a cutting

Lat 23·25 S long 108·11 E

Tues May 24th

there 24 hours com with fresh breezes and a heavy swell 5 sale insight middle and lat part the same spoke the adeline of New Bedford with 3000 bbls 1000 sperm

Lat 23·30 S Long 108·25 E

Weds May 25th
this 24 hours com with light winds spoke the Elizabeth with 230 bbs sperm

Lat 23·40 S Long 108·40 E

Thurs May 26th

this 24 hours com with light breezes mid and latter part light winds

Lat 23·26 S Long 109·18 E

Frid May 27th 1842

this 24 hours com with light winds and Pleasent midle and Last Part the same

Lat 23 " 30 S Long 109 " 30 E

Sat May 28th

this 24 hours Com with Light winds midle and Last Part the same

Lat 23 " 48 S Long 108 " 46 E

Sun May 29th

these 24 hours Come with Light breses and Pleasent 9 sale insight midle and Last Part much the same spoke Ship Hope New Bedford with 400 bbls oil

Lat 23 " 49 S Long 108 " 43 E

Mon May 30th

these 24 hours Come with fresh breses and squaly midle and Last P the same 3 sale insight

Lat 23 " 26 S Long 108 : 20 E

Tues May 31th 1842

these 24 hours begins fresh breezes and squaly middle and Lat Part the same spoke the ship Huntress N B with 500 bbl oil

Lat 23.08 S Long 108.06 E

Wens June 1th

these 24 hours com with fresh breezes and squaly headed to the E spoke the ship Dolphes of tisbury with 1050 bb oil same time Barque Canton Packet with 90 bbl sperm oil

Lat 22.35 S Long 109.00 E

Thurs June 2th

these 24 hours begins with fresh breezes and squaly mid and Lat Part the same

Lat 22.10 S Long 109..30 E

Fri June 3th

these 24 hours com with fresh breezes and squaly middle and Lat Part the same and sale in sight

Lat 21.46 S Long 109.57 E

Sat June 4th 1842

these 24 hours com with
fresh breses and squaly
middle and Lat Part heavy
Rain

Lat 21.50 S Long 109.10 E

Sun June 5th

these 24 hours com with
fresh breses and heavy squales
of Rain middle and Lat
Part strong brees from NE
and Clear saw a ship heded W

Lat 22.14 S Long 110..00 E

Mon Jun 6th

these 24 hours com with fresh
breses from NE middle and
Lat Part light breses and Pleasant

Lat 22.16 S Long 111..00 E

Tues June 7th

these 24 hours com with
light winds from NE middle
Part Calm Lat Part strong
trades

Lat 21.54 S Long 111.44 E

Saw sperm whales Lat S 21-26 Long 112:30E

Wens June 8th 1842

These 24 hours com with fresh trades and a Part the same saw sperm whale Lowd the boats struck two and Got one Lost 2 Lines



Lat 21.26 S Long 112.30E

Thurs June 9th

thes 24 hours com with Light breze and Pleasent

Lat 21.45 S Long 112.25E

Frid June 10th

These 24 hours com with Light winds and Pleasent

Thurs Sept 8th 1842

this 24 hours Com with fresh winds from W steering S E Middle and Latpart Light breezes from North

Lat 32.10 S Long 111.10 E

Friday Sept 9 the

this 24 hours com with light winds from North Lat Part fresh breezes from N in Cloudy

Lat 33.10 S Long 110.40 E

Sat Sept 10 th

this 24 hours begins with strong winds from N and Rainy middle and Latpart hard Gales from W N W

Lat 32.56 S Long 111.14 E

Sunday Sept 11 the

these 24 hours Com with fresh breze from S W and a heavy swell middle an Lat Part much the same Saw one sail Steering to the south

Lat 32.40 S Long 112.00 E

Mon Sept 12 the 1842

these 24 hours begins with strong winds from NW and squaly middle and last part hard gales from west and hary squals

Lat 32.56 S Long 112.34 E

Tues Sept 13 th

these 24 hours begins hard gales from nw hove to the NW middle and last part the same Spoke the ship Jefferson of Willumton 150 bb Sp

Lat 31.6 S Long 112.34 E

Wednes Sept 14 the

this 24 hours com with hard Gale from S W middle and last Part light winds from W

Lat 30.30 S Long 112.00 E

Thurs Sept 15 the

these 24 hours with light winds from W and pleasent middle and last Part the same

Lat 30 16 S Long 111.26 E

Frid Sept 16the 1842

this 24 hours Com with Light winds from W and Rainy midle Part the same Spoke the Barque Elizabeth of Freetown with 80 bbl sperm oil
Lat Part fresh Gales and a heavy sea

Lat 30.30 S Long 111.10 E

Sat Sept 17th

this 24 hours begins fresh Gales from W middle and Lat Part the same

Lat 29.36 S Long 111.35 E

Sun Sept 18th

these 24 hours com with fresh breezes from W and a heavy swell middle and Lat Part Calme

Lat 29.12 S Long 111.00 E

Mon Sept 19the

this 24 hours Com with Light winds from N W middle Part the same Lat Part strong breezes saw sulphur Bottoms

Lat 29.34 S Long 110.15 E

Tues Sept 20the 1842

there 24 hours com with
fresh Gales from N W
midle and Lat Part Light
breres from North and Cloudy

Lat 30" 00 S Long 110" 10 E

Wens Sept 21the

this 24 H com with
fresh Breeze and Cloudy
Middle part Raining Lat Part
hard Gales from S W

Lat 30 · 37 S Long 110 · 12 E

Thurs Sept 22 the

there 24 hours com with
hard Gales from S W Midle
and Lat Part the same

Lat 30 " 54 S Long 111 " 10 E

Frid Sept 23the

these 24 hours begins with
fresh Gales and Rainy
sent Down the fore ton galenyard
Middle and Lat Part the
same the Ship Jefoson in sight

Lat 31 · 30 S Long 111 · 27 E

Sat Sept 24th 1842

these 24 hours begins with
fresh Gales from W N W
Middle and Latt Part the same

Lat 31.52 S Long 111.24 E

Sun Sept 25the

these 24 hours com with fresh
breses from W and a heavy
swell middle and Latt Part
the same spoke the ship John
Adams of New Bedford with
440 bbls sperm oil and one whale

Lat 33.30 S Long 111.15 E

Mon Sept 26the

these 24 hours com with
fresh Gales from W middle
and Latt Part the same
with Rain

Lat 35.32 S Long 111.51 E

Tues Sept 27th

this 24 hours com with
fresh Gales from W
steering S E middle and Latter part
the same Spoke the Barqued
Arab of Fairhaven

Lat 36.14 S Long 114 03 E

Wens Sept 28th 1842

there 24 hours com with
fresh gales from west
steering E middle and Latter part
much the same
Spoke Ship Ruben of Hannen

Lat 36..18 S Long 116..30 E

+ Thurs Sept 29th

these 24 hours com with
fresh gales middle and
Latter part more moderate saw
one whale

Lat 36..40 S Long 116..50 E

Saw
sperm
whales

+ Frid Sept 30th

there 24 hours com with
fresh breses from the S we
and foggy middle and Latter part
the same saw sperm whales
Going quick did not lower
2 sale insight
Lat 35..35 S Long 117..10 E

Saw the Land
Southwest of New Holland
Point

Sat ~~Oct Sept~~

E Maxfield

New Bedford

Sat oct 1the 1842

this 24 hours begins with fresh Brezes from S W Midle and Last Part Light Brezes
Spoke the ship Hamton of Bridg Port with 1000 bb the Land insight

Lat 35.25 S Long 117.33 E

Sun oct 2th

this 24 hours com with Light Brezes from S W Midle and Lat Part the same Spoke the ship Sabinia of New York with 1500 bb

Lat 35.40 S Long 117.45 E

NW + Mon oct 3 the

saw sperm whales

this 24 hours com with Light winds from W S W saw one whale Gong quick
At 3 P M saw sperm whales Lowr the Boats Could not Strick

Lat 35.36 S Long 117.54 E

Tues oct 4 th
this 24 hours com with fresh wind from NW midl and Last Part fresh Gales

Lat 36-00 S Long 118.00 E

Weds oct 5th 1842

these 24 hours com with fresh Gales from Wd middle and Lat Part the same

Lat 35.58 S Long 118 09 E

Thurs oct 6 the

these 24 hours com with fresh Gales from Wd middle Part the same Lat Part fresh winds and a hevy swell

+ Frid oct 7 the

W these 24 hours begins fresh breses from Wd and a hevy swell middle and Lat Part Pleasent saw one whale Lowd Did not fasen 3 sale insight

Lat 35.40 S Long 118.04 E

Sat oct 8 the

these 24 hours com with light breses from S E middle and Lat Part much the same spoke the Ship Huntress with 450 sperm oil 3 sale insight

Lat 35.22 S Long 118.44 E

Sun oct 9 the 1842

thes 24 hours com with light breses from Wd midle and laterpart light wind from E Spoke the Pladaum New London 1150 bb 3 sale insight

Lat 35-40 S Long 118-28 E

Mon oct 10 the

this 24 hours com with light breses from E midle and Latpart fresh breses from W same finback 3 sale insight

Lat 35-48 S Long 118 05 E

Tues oct 11 the

these 24 hours com with fresh breses from W midle part the same latpart fresh gales one sale insight

Lat 36-28 S Long 117-49 E

Weds oct 12 the

this 24 hours begins with fresh gales from N W midle and latpart hard gales from W S W

Lat 36-35 S Long 117-35 E

Thurs oct 13th 1842

Remarks on board the Lagoda
oct 13th com with fresh gales
from W S W middle
part the same latter part fresh wind
and a heavy swell saw 2 whales
going quick to S W and
sale insight

Lat 35.56 S Long 117.24 E

Frid oct 14th

these 24 hours com with
saw light winds from S W
sperm middle and latter part the same
whales at 3 P M saw sperm whales
lowered could not strike

Lat 35.25 S Long 117.10 E

Sat oct 15th

2 this 24 hours com with light
W winds from W middle and
latter part the same saw 2 whales
lowered did not strike 2 sale insight

Lat 35.10 S Long 115.03

9
W Sun oct 16th

this 24 hours com with fresh winds from
got W middle and latter part light
2 breezes saw whales lowered fasened
the first 2

Lat 35.18 S Long 118.20 E

Mon oct 17the 1842

this 24 hours com with Light
winds and Pleasent middle
And Lat Part much the same
Imployed Boiling one sale
insight

Lat 35 " 20 S Long 118 " 20 E

Tues oct 18 the

these 24 hours come with
fresh Breses from EN and
Pleasent midle and Latlat
Light wind

Lat 35 " 10 S Long 118 " 35 E

Wens oct 19 the

there 24 hours com with
Light Breses and Pleasent
midle and Lat Part the same
one sale insight
Lat 35 " 10 S Long 118 " 40 E

Thurs oct 20 the

these 24 hours com calm
Imployed stowing down
midle and Lat Part hard
gales from E

Lat 36 " 30 S Long 117 " 30 E

Frid oct 21the 1842

these 24 hours com with
hards gales from E midle
and latPart the same

Lat 36.56 S Long 117 00 E

Sat oct 22the

these 24 hours com with

fresh gales from E
midle and lat Part the
same

Lat 37.00 S Long 116.30 E

Sun oct 23the

this 24 hours begins with
fresh gales from S midle
And lat Part the same

Lat 36.57 S Long 116.51 E

Mon oct 24the

this 24 hours com with
fresh Breses from W midle
and lat Part the same
Spoke a french Ship 14 months
out with 800 bb

Lat 37.22 S Long 118.48 E

1/w Tues oct 25the 1842

these 24 hours com with
fresh breses from W midle
And Lat Part the same
saw one whale Lowed (lowered) and
that strick saw a ship
A Boiling

Lat 37.52 S Long 119.55 E

Wens oct 26 the

saw / sperm / whale / got / one

these 24 hours com with
light winds from S midle
and Lat Part the same saw
sperm whales Low and got
one 5 sale in sight

Lat 38.06 S Long 120.00 E

Thurs oct 27 th

these 24 hours com with
Light Breses and Pleasant
Imployed Cuting Lat Part
fresh breses Imployed Boiling

Lat 38.10 S Long 119.40 E

2/w Frid oct 28 the

got / one

these 24 hours com with
fresh breses from E Imployd
Boiling saw whales Lowd
And got one one sale
in sight

Lat 38.00 S Long 121 00 E

Sat oct 29the 1842

these 24 hours com with
light winds and Raining
middle and Latter part
the same imployed
Cuting

Lat 37.35 S Long 120:10 E

Sun oct 30the

these 24 hours come
with strong winds from
S W and clear Latter part
the same Imployed Boiling
and Stowing down one
sale insight

Lat 37.40 S Long 120.30 E

Mon oct 31the

these 24 hours Com with
fresh breezes from W and midle
thick Lat part strong gales
and Raing

Lat 38 00 S Long 120.40 E

Tues Nov 1the 1842

these 24 hours Com with strong gales from N W middle and latpart the same

Lat 38.56 S Long 121.00 E

Wens Nov 2the

these 24 hours begins hard gales from S W and heavy squals of Rain middle and Lat Part the same

Lat 38.31 S Long 121.03 E

Thurs Nov 3the

these 24 hours Com with fresh gales from S W middle and Latpart more-moderate inployed stowing 3 sale insight spoke a french ship with 1000 bls

Lat 38.25 S Long 120.56 E

Frid Nov 4the

these 24 hours Com with fresh breses from W S W and a heavy swell Middle and Lat part the same Sering to the E

Lat 39.00 S Long 121.41 E

Sat Nov 5 the 1842

these 24 hours Com with fresh winds from N W herled to the E middle and Last Part fresh gales, and so Ends

Lat 39 08 S Long 124 02 E

Sun Nov 6 the

these 24 hours Com with fresh gales from W middle and Last Part the same

Lat 38 08 S Long 125 41 E

saw many whales

+ Mon Nov 7 the

this 24 hours begins fresh gales from W middle and Last Part Pleasent saw many whales Lowed Could Not strik

Lat 38 26 S Long 126 04 E

11
4

Tues Nov 8 the

these 24 hours Com with Plesent wether imployed Chasing whales one sale in sight middle and Last Part strong gales from Northe spoke the ship Tomus Dickson of Sag Harbour with 230 bbls oil

Lat 38 44 S Long 125 32 E

2

Wednes Nov 9the 1842

W
3
got one

these 24 hours com with fresh gales from North midle am Lat Part more mordate saw whales Lowed pased and got one wee took a Long side one sale insight

Lat 38-20 S Long 126-00 E

saw many whales got one

Thurs Nov 10the

these 24 hours com with fresh winds from NE and a heavy swell saw whales Lowd pased and kiled an took am Long side

Lat 38-25 S Lon 126-20 E

saw many whales got one

Frida Nov 11the

these 24 hours com with light breses from North imploied cuting finshe the com biling [illegible] an Latt Part fresh breses saw whales Lowd and got one

Lat 38-25 S Long 126-20 E

Sat Nov 12 the 1842

11 this 24 hours Com with fresh
3 breses from North imployed
Boiling middle an Latter
Light breses and fogy
imployed Boiling an Stowing down
saw whales

Lat 38..32 S Long 126..30E

saw many whales Sun Nov 13 the
these 24 hours Com with
Light breze an fogg imployed
boiling middle and Lat Part
the same saw whales Lone
Could not strik

Lat 38..35 S Long 126.40E

Mon Nov 14 the

these 24 hours Com with
Light breses and Pleasant
imployed Boiling an Stowing
middle and Lat Part fresh
breses from W imployed
Boiling and Stowing down

Lat 38..57 S Long 127..22 E

Tues Nov 15 the

1. these 24 hours Com with
fresh winds middle an Latter
strong gales from North

Lat 39.00 S Long 126.50E

Wens Nov 16th 1842

These 24 hours Com with fresh gales from (W) middle And Last Part the same

Lat 38·50 S Long 127·20 E

Thurs Nov 17the

these 24 hours Com with fresh gales from W middle and Last Part the same

Lat 38·35 S Long 127·55 E

4 Frid Nov 18th

W these 24 hours Com with fresh gales from W middle and Latter Part more moderate Imployed stowing down and Chasing whales one sale insight

Lat 38·22 S Long 127·40 E

Sat Nov 19th

5 These 24 hours Com with

W Light winds from W and a heavy swell middle and Last Part fresh gales from W and thick saw whales Did not Lower

Lat 38·35 S Long 127·50
E

Sunday Nove 20the 1842

these Times begins with
fresh gales from w and
hazy midle and last Part
the same

Lat 38.20 S Long 128.00 E

Mon Nov 21the

these 24 hours com with
fresh gales from west
and hazy wether midle
and last Part the same
one sale insight

Lat 38..50 S Long 128..00 E

Tues Nov 22 the

these 24 hours begins
with fresh brees from N W
and hazy midle and last Part
light winds and hazy Rains
one sale insight

Lat 39.10 S Long 127..40 E

Wens Nov 23 the

this 24 hours begins with
fresh brees and Rainy
midle and last Part
more moderate one sale
insight

Latt 39..10 S Long 127..40 E

Thurs Nov 24th 1842

this 24 hours begins with
Light winds from N E and
a heavy swell middle and
Lat Part strong winds from E
Stormy at the same many
finbacks one sale in sight

Lat 39.00 S Long 126.16 E

1 Fri Nov 25th
w this 24 hours com with
Light breezes from South
middle an Lat Part much
the same saw one whale
Lowed Could not strik
Spok the ship Factor
of Pec with 400 bbs and
the Martha of Hudson
with 1400 bbs oil 5 sale in sigt

Lat 38.38 S Long 126.03 E

5 Sat Nov 26th

w this 24 hours com with
got Light breezes from N W
one and Pleasant at 11 AM
saw 2 whale Lowd
and got one 6 sale
in sight

Lat 39.04 S Long 125.40 E

Sun Nov 27th 1842

5 W this 24 hours begins with light breeze and Pleasent imployed Cuting and Charing whales middle and Latt Part much the same spoke the Ship Kutsoff with 300 bb and saw her git a whale spoke the ship Montromia of New London with 1900 bb oil saw whales Lowd could not strik 8 sale insight

Lat 39. 25 S Long 125. 10 E

W 2 Mon Nov 28the

there 24 hours Com with fresh breses imployed boiling middle and Lat Part strong winds from S E saw whales Lowd did not strik 3 sale insight one a cuting and one a boiling .

Lat 39 . 35 S Long 125 . 09 E

Tues Nov 29 the

this 24 hours Com with strong winds from S E and thick wether middle and Lat that light breses and Pleasent Imployed stowing down saw whales Lowd could not strik 6 sale insight

Lat 39 . 45 S Long 125 . [illegible] E

Wens Nov 30th 1841

1w this 24 hours Com with Calms
got one Middle Part mucht the same
saw one whale lowed passed
and kiled and took a long side
this 24 ~~hours~~ End with hary
Rains spoke the ship huntress
of New bedford with 1200 bbs oil

Lat 40-00 S Long 125-30 E

Thurs Dec 1th

These 24 hours Com with
fresh breses from N and
squaly middle Part heavy
Gales from W last Part
much the same imployed
Boiling 2 sale insight

Lat 39.46 S Lon 125.56 E

Frid Dec 2the

1 this 24 hours begines with
in fresh Gales from W middle
And Last Part more moderate
saw one whale lowed Could
not strike 10 sale insight

Lat 40.16 S Long 126.32 E

Sat Dec 3the

this 24 hours begines with
fresh breses and Pleasent
middle and last Part strong
winds from South spoke a
French ship E

Lat 39.55 S Long 126.22

Sun Dec 4th 1842

This 24 hours begins with strong winds from South middle and Last Part the same

Lat 39.58 S Long 125..56 E

Mon Dec 5th

This 24 hours begins fresh breses from S S W and hazy middle and Last Part Calm 4 sale insight

Lat 39..35 S Long 125..22 E

Tues Dec 6th

This 24 hours Com with Cams middle and Last Part the same 5 sale insight

Lat 39..26 S Long 125..40 E

Wenes Dec 7th

This 24 hours Com with Calms middle and Lastpart Light breses Pleasent 5 sale insight

Lat 39.24 S Long 126.00 E

Thurs Dec 8th 1842

this 24 hours begins light
breses and Pleasent
midle and Lat Part the same
Spok the Ship Ganges of
Harven with 1500 bbs oil
5 sale insight

Lat 39. 42 S Long 126 11 E

2
w
got
one

Frid Dec 9 the

these 24 hours Com with
fresh breses and Pleasent
midle and Lat Part much
the same saw 2 whale
Lone fasen and got one

Lat 40.25 S Long 126.20 E

Sat Dec 10 th

this 24 hours Com with
light breses and thick
midle and Lat Part
strong winds from W
and squaly imployed Boiling

Lat 41.26 S Long 127:02 E

Sun Dec 11 the

these 24 hours Com with
strong winds and squaly
midle and Lat Part Blowing
Gales from W

Lat 41 00 S Long 127.30 E

Mon Dec 12th 1842

this 24 hours Com with
hards Gales from W midle
and Lat Part the same

Lat 40-46 S Long 127.33 E

Tues Dec 13th

these 24 hours Com with
fresh Gales from W
Midle and Lat P more
moderate imployed stowing

Lat 40 56 S Lo 127.16 E

Wednes Dec 14th

1 W this 24 hours Com with
spoke fresh Breses and a hazy
the Borque Midle middle and
ship Bess Lat Part the same saw one
of Mystic whale Lowd Did not strik
with 400 bb Lat 41 .30 S Long 126.50 E

Thurs Dec 15th

1 W this 24 hours Com with fresh
Breses from N W
Midle and Lat Part much
the sam saw one whale
Lowd Couled not strik

Lat 42. 22 S Long 127.15 E

Frid Dec 16th 1842

this 24 hours Com with fresh breses from N and Pleasant middle and Lat Part thick and Rainy saw a Ship Stearing to the NW with all sale set

Lat 42.50 S Long 128.30 E

Sat Dec 17th

these 24 hours Com with fresh Breses from NE and Rainy midle and Lat Part fogy,

Lat 43.10 S Long 129.00 E

Sun 18th

1 W these 24 hours Com with Light Breses and fogy midle And Lat Part much the same saw one whale Lowed Lost Spoke the Marcha with 600 bbls oil

Lat 43.22 S Long 129.35 E

5 W Mon Dec 19th

Got this 24 hours Com with

[illegible] Light breses Midle and Lat Part

2 the same saw w Lowed

fasend an Got 2 whale

Lat 43.10 S Long 130.0.E

Tues Dec 20th 1842

this 24 hours com with light brees and Pleasant Middle And Lat Part fresh winds from W inployed Boiling in company with the Rancha

Lat 42.30 S Long 129.56 E

Wens Dec 21the

this 24 hours com with fresh breses and Pleasant Midle and Lat Part the same

Lat 43.04 S Long 130.44 E

Thurs Dec 22the

these 24 hours Com with strong winds from W S W Midle and Lat Part fresh Gales

Lat 43.20 S Long 131.36 E

Frid Dec 23 the

this 24 hours Com with fresh Gales from W Middle and Lat Part strong winds inployed steeringdown spoke a french ship saw whales Lowred and mist the whale

Lat 43.30 S Long 132.00 E

Lowred and got a Boat stove and Lost the line.

23 m mist one

Sat Dec 24the 1842

6 W these 24 hours begins with
fresh breses from SW
midle and Lat Part light
saw whales Lowerd could
not strick one sale insight

Lat 43.40 S Long 132.10 E

6 W

Got one Sun Dec 25the
this 24 hours com with light
brezes midle and Lat Part
much the same saw
whales Lowerd fasend and kiled

Lat 43.41 S Long 132.10 E

Mon Dec 26the

this 24 hours begins light
brezes and thick wether
imployed cuting midle an
Lat Part the same imployed
Boiling

Lat 43.50 S Long 132.10 E

2 W Tues Dec 27the

this 24 hours begins with
light breses and foggy
midle Part the same Lat Part
winds from W saw 2 whale
Lowerd did not fasen

Lat 43.42 S Long 132.59 E

Wens Dec 28 the 1842

saw many whales got one

there 24 hours Com with fresh winds from W middle and Lat Part the same saw whales Lowrd fasend kiled

Lat 43 35 S Long 133 00 E

Thurs Dec 29 the

saw many whales got one

this 24 hours begins Light winds and Pleasent middle and Lat Pait the same

Lost Line

Lat 43 25 S Long 135 12 E

Frid 30 the

W 2

this 24 hours begins with Light breses and Pleasent middle and Lat Part fresh wi[illegible] imployd boiling

Lat 43 23 S Long 133 02 E

Sat Dec 31 the

this 24 hours Com with fresh breses from E S E middle and Lat Part fresh wind and squaly imployad boiling and stowing down

Lat 43 34 S Long 133 02 E

Sun Jan 1th 1843

these 24 hours Com with
fresh breezes from N N W
midle and Last Part the
same. imployed Boiling
And stowing down

Lat 43.44 S Long 133.26 E

Mon Jan 2 the

these 24 hours com with
fresh winds from W
midle and Last Part the
same imployed Stowing down
filled the fore hatch

Lat 43.36 S Long 133.04 E

Tues Jan 3 the

these 24 hours com with
Light breezes from N and
thick Midle and Last Part
the same

Lat 43.58 S Long 133.00 E

Wens Jan 4 the
this 24 hours Com with Calms
and foggy midle and Last Part
the same one sale insight

Lat 44.00 S Long 133.00 E

Thurs Jan 5th 1843

this 24 hours begines calmes and foggy middle and Last Part Light breses from N

Lat 43.46 S Long 132.50 E

4We
1 Fri Jan 6

this 24 hours Com with Light breses from West saw one whale Lowd did not strike middle and Last Part fine breses and Pleasent from E.

Lat 43.25 S Long 133.00

Sat Jan 7

this 24 hours begines with Light winds from E middle and Last Part strong winds and Rainy

Lat 44 00 S Long 133.10 E

Sun Jane 8th

this 24 hours Com with fresh winds from E and Rain middle Part the same spoke the S Midus of N Bedfd with 6 whale

Lat 44.25 S Long 133.24 E

85

Mon June 9th 1843

these 24 hours Com with
fresh breses from South
Midle and Lat Part fresh
winds from Wd stering to E
Spoke the Barque Vermont
of Peci with 2300 bbls oil

Lat 44.34 S Long 134.41 E

Tues June 10 the

this 24 hours com with
fresh breses from W
middle and Lat Part the
same stering to E

Lat 44.30 S Long 138.05 E

Wens Jan 11th

these 24 hours begins with
fresh winds from SW and
hazy wether Middle and
Lat Part the same saw one
whale lowred could Not strike

Lat 43.56 S Long 140.11 E

Thurs June 12 th

these 24 hours Com with
light winds from SW Midle
An Lat Part the same

Lat 43.35 S Long 141.18 E

Frid Jane 13th 1843

this 24 hours with light breses from N E midle and Last Part the fresh winds from N N E and thick

Lat 43..55 S Long 144..00 E

saw sperm whales got one

Sat Jan 14 the

these 24 hours com with strong winds from N W thick and foggy midle and Last Part fresh winds from South saw sperm whales Low & fasend 2 whales Got one

Lat 43..40 S Long 143..41 E

Sun Jane 15 th

this 24 hours com with fresh breses from South imployed Cuting midle third Last Part Light breses imployed Boiling

Lat 43..22 S Long 144 E

saw sperm whale

saw van emery Lan

Mon Jane 16 th

this 24 hours com with Calms midle Part Pacing Last Part Light breses and Pleasent saw sperm whales going quick N N W did not Low

Lat 43..20 S Long 145 E

Tues Jane 17th 1843

this 24 hours Com with Light winds from S W middle And Last Part fresh Breezes spoke a English Brig with one sperm whale

Lat 43.25 S Long 144.16 E

Wens Jane 18th

these 24 hours Com with Light wins and Pleasent the Land wiht middle and Lat Part much the same the Land insight

Lat 43.08 S Long 14.07 E

Thurs Jane 19th

this 24 hours begins Light breeze and Pleasent middle and Last Part Calm

Lat 43.10 S Long 144.20 E

Frid Jane 20th

these 24 hours Com with Calms the Land insight middle and Lat Part strong wind from N W spoke the Elizebeth of Provincetown with 500 bb

Lat 43.56 S Long 147 00 E

Sat Jane 21the 1843

these 24 hours Com with
fresh gales from W middle
And Lat Part none nowdate
the Barque Elezebeth insight

Lat 44..56 S Long 150 E

Sun Jane 22 the

these 24 hours begins with
fresh winds from N N W
and squally serving E S E
middle and Lat Part
winds gales from W S W

Lat 45..40 S Long 152..34 E

Mon Jane 23 the

these 24 hours begins with
winds gales from S W
steering to the E from middle
New ~~[illegible]~~ And Lat Part none
nowdate spoke the ship
Governor troop with 125 bbls
and the marcled wit sodk
oil

Lat 45..44 S Long 155..44 E

Tues June 24 th 1843

these 24 hours begins fresh breses from S W and A heavy swell Midle and Lat Part much the same

Lat 46..00 S Long 159..11 E

Wens June 25 th

these 24 hours com with Light breses midle and Lat Part the same

Lat 46..50 S 160..40 E

Thurs June 26 th

Saw one whale 1

these 24 hours com with Light breses and Pleasent Midle and Lat Part strong winds from North saw whales Low'd could not strik

Lat 47..40 S Long 164..00 E

Frid June 27 the

1P 1

these 24 hours com with fresh Gales from North midle and Lat Part the same saw one whale Low'd could not strik

Lat 48..12 S Long 164..00 E

Sat Jane 28 th 1843

this 24 hours com with fresh breezes from south middle and Lat Part the same saw one whale

Lat 48..30 S Long 164..5 E

Sun Jan 29the

this 24 hours begins with Light breezes from N and Pleasant saw one sale in sight middle part the same Last P fresh breezes from W and hazy saw the marchas Boats fast to a whale

Lat 49..10 S Long 166..20 E

Mon Jane 30th

this 24 hours begins fresh breezes from W and fogy middle and Lat Part Light breezes and thick and Rainy

Lat 48..50 S Long 167..14 E

Tues Jan 31th

theses 24 hours com with fresh winds from S & N & W and fogy [illegible] and Lat Part the sam

Lat 48..00 S 169..10 E

Feb Wens 1 th 1843

these 24 hours Com with fresh Breses from N W and Rain Midle and Lat Part the same one sale insight

(Lat 47:00 S Long 171:20 E

Thurs Feb 2 th

this 24 hours begins with fresh winds from South and Rainy Midle and Lat Part hard Gales from S S W saw 2 ships laying to

(Lat 45:15 S Long 172:12 E

Frid Feb 3 th

these 24 hours Com with fresh Gales from South Midle Part more moderate At 6 AM saw the Land New Zeland at 10 PM Came to anchor

Sat Feb 4 th

Laying at Ackron Bay)

Sun Feb 5 th

Laying At Ackor Bay

Mon Feb 6th 1843
Laying at Ackanow Bay

Tues 7th
Laying at Acko Bay

Wens 8th
Laying at Acko Bay

the 9th

the 10th

the 11th

the 12th

the 13th Got underway
and stered to the south
Lat 44.35 S Long 172.45 E

Tues Feb 14th

These 24 hours com with light
breses from N and hazy wethe
middle and Lat part much
the same saw a Cawker

Lat 45.06 S Long 172.10 E

Wens Feb 15th 1843

these 24 hours com with
fresh breses from N
middle and lat part light
winds from N W
Spoke the Ship Averick Yankee
of Bremen with 2 whales

Lat 45.58 S Long 172.02 E

Thurs Feb 16th

these 24 hours com with light
brees from W middle and
lat part strong wind from S
saw many finbacks

Lat 45.55 S Long 171.50 E

Frid Feb 17th

these 24 hours com with
fresh Gales from S S W
middle and lat part Pleasent
saw finbacks the same insight
one sale insight

Lat 45.45 S Long 172.02 E

Sat Feb 18th 1843

these 24 hours com with
fresh breses from South
midle and Lat Part the same
one sale insight

Lat 45..28 S Long 173:00 E

Sun Feb 19the

these 24 hours com with
fresh gales from South
midle and Lat Part Pleasent
one sale insight

Lat 45 30 S Long 173:24 E

Mon Feb 20the

these 24 hours com with

Light winds and Pleasent
midle and Lat Part fresh
winds from S W one sale
insight

Lat 45:16 S Long 174:50 E

Tues Feb 21st

these 24 hours com with fresh
gales from S W
midle and Lat Part the same

Lat 45.20 S Long 176:00 E

Lat 44-45 S Wens Feb 22th 1843

Long 176 E these 24 hours begins with hard Gales from S W midle and Lat Part the same

Thurs Feb 23th

this 24 hours Com with fresh Gales from S S W midle and Lat Part the same one sale insight

Lat 44.24 S Long 175.31 E

Frid Feb 24the

this 24 houres begins fresh Gales from W S W and a heavy swell midle and Lat part light winds and a heavy swell 2 sale insight

Lat 44.28 S Long 177.02 E

Sat Feb 25

this 24 hours Com with Light breses from S E midle Part the same Lat Part fresh winds from North Saw one whale Gowed did not strik

Wh 1

2 sale insight

Lat 45.00 S Long 176.43

Sun. Feb 26 th 1843

this 24 hours com with fresh
Breses from North Midle and
Latpart the same
Spok the Ship Tomous Tick
of tuyhanboun with 2500 bbls
oil

Lat 45 40 S Long 177 14

Mon Feb 27th

ew these 24 hours begins with
2 fresh winds from North
stering to the E S E
got midle and Lat part the same
one saw one whale lord could
not struk At 9 Am saw one
whale lowerd parsued and killed

Lat 46 08 S Long 178 00 E

Tues Feb 28 th

these 24 hours com with
fresh breses from West in hazy
imployed Cutting midle and
the Lat part fresh breses from
N and foggy imployed boiling

Lat 46 11 S Long 178 01 E

Wednes March 1th 1843

these 24 hours com with strong breses from North and forgy imployed Boiling midle and Lat Part the same

Lat 46.12 S Long 178..10 E

Thurs March 2th

this 24 hours com with light wind and fogy midle and
1W Lat Part clear saw whales
6 Lowed for sem stove cut from the whales saw a french ship git a whale

Lat 46..10 S Long 178..20 E

W Frid March 3th
10

these 24 hours com with fresh breses saw whales Lowed for sem and Droged

Lat 46.06 S Long 178..20 E

Sat March 4th 178..50

these 24 hours com with strong winds from N W
11 midle and Part much the same
12 saw whales Lowed for sem and Lost the line saw many whales

Lat 46..06 S Long 178.40 E

Long 178..56

Sun March ~~4th~~ 5th 1843

Saw
many these 24 hours com with fresh
whales breses and a heavy swell
20 middle and Last Part light
breses and hazy wether
got saw many whales lowerd
one posend and killed one

1

Lat 46.06 S Long 178.40E
Long 178..56.

Mon March 6th

m these 24 hours come with
1 light winds and thick
middle and Last part the same
saw one whale did not lower
one sale insight
Lat 45..52 S Long 178..57

Tues March 7th

these 24 hours begins fresh
winds from W an hazy
wethe inployed boiling
middle and Last Part fresh
gales from South one
sale insight

Lat 46.08 S Long 179 E

Wens March 8th 1843

1 w this 24 hours begins with
fresh gales middle and
Lat part hard gales from
S W saw one whale

Lat 45..50 S Long 179..E

Thurs March 9th

w this 24 hours begins fresh
10 gales from S W middle
got part Pleasent saw whales
one Lowerd chased and kiled one
and got a boat stove

Lat 45..46 S Long 179..32

Frid March 10

1 w these 24 hours begins with
got Light winds and hazy wether
one imployed boiling middle
and Lat part the same saw
one whale and chased kille
and took a long side

Lat 45..50 S Long, 179..40E

Sat March 11th
this 24 hours com with Light bree
and Pleasent imployed boiling
middle and Lat Part the same
imployed boiling and stemmindain

Lat 45..58 S Long 180..04E

Sun March 11th 1843

This 24 hours begins light winds and Pleasant imployed Boiling. middle part the same latter part fresh breezes from North

Lat 46 . 04 S Long 179 . 30 E

Mon March 13th

This 24 hours begins fresh winds from NW middle and latter part hard gales from SW

Lat 45 . 46 S Long 179 . 06 E

Tues March 14th

These 24 hours begins light winds and a heavy swell middle and latter part fresh gales from NW

Lat 45 . 53 S Long 178 . 32

Wens March 15th

These 24 hours begins light winds from NW and a heavy swell middle and latter part the same imployed stowing down

Lat 45 . 56 S Long 178 . 40 E

Thurs March 16th 1845

these 24 hours begins Light
11w Breses from N and Raining
1 middle and Lat part
fresh Gales from south
and squals of hale saw one
whale

Lat 46.16 S Long 179 E

Frid March 17th

these 24 hours begins hard
2 gales from S W middle
w and Lat Part more modrate
saw whales but could not
strik

Lat 46 S Long 179 E

Sat March 18th

this 24 hours begins fresh
breses from NE and Raining
middle and Lat Part hard
gale from S S W

Lat 45.56 Long 179 E

Sun March 19th

2
w these 24 hours begins with
fresh Gals from S S W
middle and Lat part
more moderate saw 2 whales
but could not strike

Lat 45.46 Long 179.10 E

Mon March 20th 1843

2 This 24 hours begins with
m Light breezes and a heavy swell
got Middle and Latt part pleasent
one Saw whales Lowd and got one

Lat 45.56 S Long 179.10 E

Tues March 21th

This 24 hours com with light
3 winds from S W and Cloudy
m inployed Cutting middle
fored the Latpart Pleasent saw
painted whales Lowd passed and painted
the Line the Line 2 sale insight

Lat 44.40 S Long 179.40 E

Wens March 22th

These 24 hours begins with
Calms Middle and Latpart
Light breezes and pleasent
Spoke the Ship Almeton
of Sag harbour with 400 bbls
oil

Lat 44.30 S Long 179.30 E

Saw Thurs March 23th
sperm
whales These 24 hours begins Light
mist breeze and pleasent middle and
2 Latpart the same saw sperm whales
Lowd and mist 2 whales
2 sail insight
Lat 44.30 S Long 179.20 E

Frid^y March 24th 1843

saw
Sperm
whale
got
2

these 24 hours begins with
fresh breezes and pleasent
wether middle an Lat part
the same saw sperm whale
some and got 2 and took
along side and com cuting

Lat 44..11 S Long 179..10 E

Sat March 25th

there 24 hours begins with
light brees an pleasent
midle and Lat part the
same

Lat 44..00 S Long 179 E

Sun March 26 the

there 24 hours begins
with light winds and
pleasent imployed boiling
middle an Lat part fresh
winds from N imployed
boiling

Lat 44..35 S Long 180 E

Mon March 27 the

this 24 hours com with
strong winds midle and
Lat part much the same
with rains imployed boiling

Lat 44..30 S Long 179..50 E

Tues March 28t 1843

these 24 hours begins with fresh breeses and Rainy imployed Boiling midle and latt part the same

Lat 44.50 S Long, 179.50 E

Weds, March 29th

these 24 hours begins with fresh winds from S W imployed Boiling midle and Lat part much the same imployed stowing down

Lat 44.38 S Long 179.40 E

Thurs March 30th

these 24 hours begins fresh breeses from S W and a heavy swell midle and Lat part the same.

Lat 44.30 S Long 179.50 E

Fri March 31st.

these 24 hours begins fresh breeses from south and Cloudy. midle and Lat part the same

Lat 44 [illegible] S Long 181.32 E

Sat April 1th 1843

these 24 hours begins fresh wind from South steering to the E middle and Latpart thes same saw the chatham Islands

Lat 43.50 S Long 182.30 E

Sun April 2th

these 24 hours com with light wind from South middle part calm Last part fresh breezes from N W steering to S E

Lat 43.56 S Long, 182.6 E

Mon April 3th

1 W fast Lost

these 24 hours begins fresh breezes from W N W middle and Latpart the same
saw one whale Lowed for it
And fast the whale
the irons cut the Lines off

Lat 44.54 S Long 180..46 E

Tues April 4th

these 24 hours begins with fresh wind from N W middle and Latpart the same

Lat 45..50 S Long 178..00 E

we
20
saw
many
whales
~~fast~~
[illegible]
in
sunk
one

At 7 Pm
lost the
whale



Wens April 5th 1843

these 24 hours begins with
fresh winds from N and foggy
midle and Latpart pleasent
saw whales Lowered
and sunk the whale At 1 P.M
saw whales Lowd farend
killed and took a long side
2 sale insight

Lat 45..53 S Long 179 00 E

Thurs April 6th

thes 24 hours begins Light
breeze and pleasent midle
and Lat part fresh gales
now we lying with the
whale a long side

Lat 45..30 S Long 180 E

Frid April 7th

these 24 hours begins fresh
gales from we Lying
with the whale midle
and Lat part heavy gales 2 sale ins

Lat 45..40 S Long 181 E

Sat April 8 ..

these 24 hours begins heavy gales
midle and Lat part the same
one sale insight

Lat 45..00 S Long 181..47 E

Sun April 9th 1843

this 24 hours begins fresh gales from South an squaly middle and Latpart fresh brezes and a heavy swell one sale insight

w Lat 45..56 S Long 182 E
1 Mon April 10th

these 24 hours begins fresh brezes an rainy middle and Lat part fresh wind from Wd

Lat 46..20 S Long 181..30 E

Tues April 11..

this 24 com with fresh winds from W an a heavy swell middle and Latpart fresh Gales from W

Lat 46 14 S Long 180 46 E
w
1 Wens April 12th

these 24 hours begins fresh breses from WS an a heavy swell middle and Lat part the same saw nine whalle

Lat 45..55 S Long 178..40 E

6th Thurs April 13th 1843

Got one these 24 hours begin fresh wind
from S and a heavy swell
middle and latter part the
same saw whales lowered
and mist the whale at 2 P.m
saw more whales lowered
forenoon killed one took alongside
side one sale in sight

Lat 45.58 S Long 180 E

Frid April 14

these 24 hours begines with
fresh breezes and a heavy swell
spoke the Sofia Ed
with 1100 bbls

Lat 46.00 S Long 180 E

Sat April 15th

these 24 hours begins fresh
winds from S middle and
latter part hard gales from
S W steering to the North

Lat 45.34 S Long 181.06 E

Sun April 16th
these 24 hours come with hard
gales from S W middle
and latter part more moderate
employed Boiling

Lat 44.40 S Long 180 [illegible]

Mon April 17 - 1843

these 24 hours begins fresh winds from W and Raining middle and latpart fresh gales from W

Lat 44.38 S Long 180.20 E

Tues April 18th

saw sperm whales got one

this 24 hours begins fresh wind from S W steering to the North middle part the same saw sperm whales lowert from and kiled and took a long side

Lat 44.30 S Long 180 E

Wens April 19th

these 24 hours begins fresh wind and squals middle and lat part the same imployed stowing down

Lat 45 4 S Long 180.20 E

Thurs April 20th

this 24 hours begins fresh gales middle and latpart hard gales

Lat 44.41 S Long 182 00 E

Frid April 21th 1843

these 24 hours begins hard
Gales from SW middle and
Latpart the same

Lat 44.54 S Long 183.20 E

Sat April 22th

these 24 hours begins fresh
Gales middle and Latpart
the same

Lat 45.00 S Long 175.40 W

Suns April 23th

these 24 hours begins fresh
winds from S and a heavy
swell on a sale insight
Midd and Latpart the
same

Lat 44.54 S Long 175.11 W

Mono April 24

these 24 hours begins with
Light winds from S W and
heavy swell, middle and
Latpart fresh winds from N
steering to the E

Lat 44.54 Long 171.26 W

E Marfield

Tues April 25th 1843

these 24 hours begins fresh winds from S W steering to the E middle and Latpart hard gales from South and rainy

Lat 44:50 S Long 167:26 W

Wens April 26th

these 24 hours begins fresh gales from N W steering E middle and Latpart much the same

Lat 45:45 S Long 166: W

Thurs April 27th

these 24 hours begins fresh winds from N W steering E N E middle and Latpart light breeses imployed stowing down

Lat 45:39 S Long 164:00 W

Frid April 28th

these 24 hours begins light breeses from N W middle and Latpart strong breeses from N N W steering E N E

Lat 45:38 S Long 160:19 W

Sat April 29th 1843

these 24 hours begins with fresh winds from N W Midle and last part the same steering E N E

Lat 45.00 S Long 156.56 W

Sun April 30th

these 24 hours begins fresh winds from N W midle and last part fresh gales and Rainy

Lat 44.38 S Long 153.45 W

Mon May 1th

these 24 hours begins with strong winds from the steering E N E Midle and Last part fresh winds from N

Lat 44.00 S Long 150.52 W

Tues May 2th

these 24 hours begins strong winds from N W midle part Rainy last part wind from S W and Clear

Lat 43.50 S Long 148.52 W

Wens May, 3th 1843

there 24 hours begins with fresh breeze from South and Pleasant midle and Latpart fresh gales from S W and squaly

Lat 42 . 50 S Long 145 . 36 W

Thurs May 4th

there 24 hours begins with fresh wind from S W and squaly stering E by N midle and part much, the same

Lat 42 . 22 S Long, 142 . 25 W

Frid May 5th

there 24 hours begins with fresh winds from the W headed E by N midle and Latpart the same

Lat 41 . 53 S Long 137 . 58 W

Sat May 6th

there 24 hours begins with fresh gales from W and squaly midle and Lat part the same

Lat 41 53 S Long 134 . 58

Sune May 7th 1843

there 24 hours begins
with fresh Gales from N W
and squaly steering E by N
midle and Latpart more moderate
Lat 41.38 S Long 131.00 W

Mon May 8th

these 24 hours begins fresh
breezes from W and squaly
Midle and Latpart
much the same steering E by N
Lat 40.52 S Long 128.6 W

Tues May 9th

these 24 hours begins with
strong winds from W steering
E by N Midle and Latpart
the same

Lat 40.18 S Long 125.07 W

Weds May 10th

there 24 hours begins fresh
breezes from W Midle and
Lat part fresh winds from
south steering E by N

Lat 39.52 S Long 121.43 W

Thurs May 11th 1843

these 24 hours begins with strong Breezes from South midle the Lat part the same

Lat 39 00 S Long 118.40 w

Frid May 12th

these 24 hours begins with fresh gales from south midle and Lat part hards Gales from S E

Lat 37.50 S Long 117.12 w

Sat May 13th

these 24 hours begins hard gales from S E from midle and Lat part the same

Lat 37..30 S Long 116.. w

Sun May 14th

these 24 hours begins fresh Gales from S E midle and Lat part the sae

Lat 37.00 S Long 114.30 w

Mon May 15th 1843

there 24 hours begins fresh
Gales from S E and Rainy
middle and Latpart the same

Lat 36.02 S Long 117.32 W

Tues May 16th

there 24 hours begins hardy
Gales from E S E
middle and Lat part the same

Lat 35.30 S Long 117.30 W

Wen May 17th

there 24 hours begins fresh
brees from N.E. and Cloudy
middle and Lat part much
the same

Lat 35.36 S Long 116.10 W

Thurs May 18th

there 24 hours begins with
strong wind from N.
middle and Lat part light
brees from W

Lat 35.52 S Long 114.10 W

Frid May 19th 1843

these 24 hours begins light breses from NO and pleasent middle And Last part fresh breses from South

Lat 35.44 S Long 111.28 W

Sat May 20th

these 24 hours begins fresh breses from South steering E middle part much the same saw blackfish lowerd and got one

Lat 35.55 S Long 110. W

Sun May 21th

these 24 hours begins with strong winds from E middle and last part the same

Lat 36.48 S Long 109.35 W

Mon May 22th

these 24 hours come with fresh breses from E middle and Last part winds from south

Lat 36.17 S Long 108.21 W

Tues May 23rd 1843

these 24 hours begins fresh breezes from south and S Easart midle and Latpart fresh Gales from S E

Lat 35·38 S Long 106·58 W

Wednes May 24 "

this 24 hours begins with fresh Gales from S E midle and Latpart more moderate

Latt 34·45 S Long 105·24 W

Thurs May 25th

these 24 hours begins with fresh breezes from S E midle and Latpart the same

Latt 34·16 S Long 103·40 W

Frid May 26th

these 24 hours begins with fresh winds from S S E midle and Lat part strong winds from South and squally

Lat 34·14 S Long 101·43 W

Sat May 27th 1843

these 24 hours begins with strong winds from South and squaly middle and Lattpart much the same

Lat 34..33 S Long 99..28 W

Sun 28th May

these 24 hours begins fresh winds from S and squaly Midle and Lattpart the same

Lat 35..00 S Long 97..13 W

Mon May 29th

these 24 hours begins strong winds from South and squaly Midle and Latter parts .. gales

Lat 35..07 S Long 94..44 W

Tues May 30th

these 24 hours com with fresh gales from South midle and Lattpart Pleasent

Lat 35..07 S Long 92..39 W

Wens. May 31th 1843

this 24 hours come with calm
middle and Latpart strong winds
from N W and Raining

Lat 35.20 S Long 90.00 W

Thurs June 1th

this 24 hours begins with fresh
Gales from N W and Raining
middle and Let part winds
from SW with fresh breezes

Lat 36.06 S Long 87.18 W

Frid June 2th

these 24 hours begins with
fresh winds from W
middle and Let part the same
with heavy squalls

Lat 36.19 S Long 84.02 W

Sat June 3th

these 24 hours begins with fresh
breezes from W and squally
middle and Let part hard
Gales and heavy squalls
Split the Main topsails

Lat 36.06 S Long 80.42 W

Sun June 4th 1843

these 24 hours begins hard gales and heavy squals from W middle and Latterpart the same

Lat 36.01 S Long 77.42 W

Mon June 5th

this 24 hours begins with fresh Gales from W and squally middle and Lat part light Breez and pleasent one saleinsight

Lat 36.08 S Long 75.52 W

Tues June 6th

this 24 hours begins with light breeses from W middle and Lat part Calm

Lat 36.16 S Long 74.50 W

Wens June 7th

this 24 hours begins with Calms middle and Latpart strong winds from S.W.E and Cloudy saw the Land the Cost of Chili

Lat 36.42 S Long 73.30 W

Thurs June 8th 1843

these 24 hours begins with fresh winds and Cloudy m[illegible] hard Gales from N Latter part Light breezes and a heavy swell the Land insight

Lat 36·40 S Long 74 00 W

Frid June 9th

these 24 hours begins with fresh breezes and a heavy swell middle and Latter part the same

Lat 36·44 S Long 74 00 W

Sat June 10th

these 24 hours begins with Light breeze, the Land insight middle part the same
At 2 Pm Came to a ankor at Talcahuana Bay

~~Lat 10th~~

Sun June 11th

Lying at Tal[illegible] Bay

Fri June 23 th 1848
Com light Breeses from W the
first in light Middle and
Latpart strong winds from SE
and Rainy steering to the W

Lat 36 " 40 S Long 75 " 30 W

Sat June 24 th

these 24 hours Com with fresh
gales from N middlepart
took in all sale
Lat Part Pleasent

Lat 36 " 42 S Long 76 " 00 W

Sun June 25

these 24 hours Com with
light Breezes and Pleasent
Middle and Latpart the
same

Lat 37 " 04 S Long 76 " 30

Mon June 26 th

these 24 hours Com with Calms
Middle and Latpart light
Breezes from West and Pleasent

Lat 37 - 30 S Long 76 " 48 W

Tues June 27th 1843

this 24 hours Com with
Light Breze and Pleasent
Midle Part Raing Lat Part
Pleasent

Lat 38"52 S Long 77"13 W

Wens June 28th

these 24 hours begins with
Light Breses from W and Pleast
Midle and Latpart Calm

Lat 39"10 S Long 77"13 W

Thurs June 29th

this 24 hours begins with
Calms Midle and Latpart
Light Breze from South

Lat 39"38 S Long 78"02 W

Frid June 30th

this 24 hours begins with
Light Breses from South
Midle and Latpart the same

Lat 39"58 S Long 78"58 W

sun
sperm
whales

Sat July 1th 1843

these 24 hours begins with light breses from S E middle and Lat part Calm saw sperm whales Could not strike

Lat 40'18 S Long 79..10 W

Sun July 2th

this 24 hours begins with Calms middle and Latter part fresh breses from W

Lat 41.24 S Long 80..12 W

Mon July 3th

this 24 hours begins fresh breses from North
middle part the same
Lat part strong Gales from North and Rainy

Lat by Est m 43.40 S Long 80.20

Tues July 4th

this 24 hours begins with fresh Gales from North and Rainy middle and Lat part wind shifted to the W and Clear wether

Lat 46.00 Long 80..23 W

Wens July 5th 1843

These 24 hours begins with strong winds from W and Clear wether middle and Last part winds from W and Raining

Lat 48.00 Long 80 00 W

Thurs July 6th

These 24 hours begins high winds from S & W and heading S E middle and Last part Light Breeze from W

Lat 48.22 S Long 79.42 W

Frid July 7th

This 24 hours begins with Light Breezes from W and Pleasant Middle and Last part the same

Lat 49.00 S Long 79.40 W

Sat July 8th

this 24 hours begins with Light Breezes from South and Pleasant Middle and Last part the same

Lat 50.02 S Long 79.20 W

[illegible] Mansfield

Sun July 9th 1848

This 24 hours begins with Light breses from South and Pleasant Midle and Latter part the same

10 Lat 50.34 S Long 79.30 W

[illegible] four sick

Mon July 10th

These 24 hours begins with Light winds from N E and pleasent midle and Latter part strong winds from N E and same

Lat 52.20 S Long 79.40 W

Tues July 11th

This 24 hours com with strong wing from South midle and Latter part gales from W and squally

Lat 54.00 S Long 79.00 W

Wens July 12th

This 24 hours begins with strong Gales from N W hauling S E midle and Latter part strong gales [illegible]

Lat 55.54 S Long 76.30 W

Thurs July 13 1843

this 24 hours begins with heavy Gales from W middle and last part the same
saw a sale heded to the south

Latt 56..30 S Long 73 00 W

Frid July 14th

this 24 hours begins with fresh Gales from W and squalls of snow middle and last part the same

Latt 57.15 S Long 69.00 W

Sat July 15th

this 24 hours begins with strong wind from W and squally of snow middle and last part the same

Latt 57.30 S Long 66.45 W

Sun July 16th
this 24 hours Commences with fresh breze from E middle and last part fresh Gales

Latt ~~57..30~~ S Long 65..30 W
~~Latt~~
Latt 57..30

Mon: July 17th 1843

this 24 hours com with fresh
Gales from SE middle and
Latter part more moderate
saw a sail steering E.N.

Lat 57.06 S Long 63.30 W.

Tues July 18th.

this 24 hours begins with
Light breezes from S W
and pleasant middle part calm
Latter part Light breses from W N W
and pleasent one sale in sight

Lat 56.32 S Long 62.00 W

Wednes July 19th

this 24 hours com with Light breez
from N W and middle and
Latter part Light wind from E
and squalls of snow

Lat 56.17 S Long 60.00 W

Thurs July 20th

this 24 hours begins with fresh breezes
from S E and squally middle
and Latter part the same

Lat 55.30 S Long 58.00 W

Friday July 21th 1843

This 24 hours begins with fresh breeze from South and squals of snow middle and latt part light breeze and squals of snow

Lat 54.40 S Long 56.30 W

Sat July 22th

These 24 hours begins with fresh breeze from S W and clearing Middle and latt parts the same

Lat 53.30 S Long 53° west

Sunday July 23

This 24 hours begins with fresh breeze from SW and squals middle and latt part the same

Lat 51.10 S Long 52.00 W

Mon July 24th

This 24 hours begins fresh breeze from S W and squals Middle and latt part fresh wind from North and E N E

Lat 51.16 S Long 48.56 W

Tues July 25 th 1843

these 24 hours begins fresh
breses from North hade E N E
Midle and latpart strong
gales an Rainy one sale insight

Lat 51..10 N Long 47..30 W

Wens July 26 th

these 24 hours begines fresh
gales from N N W and
Rainy Midle an Latpart
more modorate one sale insight

Lat 50..30 S Long 46..10 W

Thurs July 27 th

this 24 hours begins with fresh
breses from N [illegible] and a long swell
Midle and Latpart Calm

Lat 50..00 S Long 45..30 W

Frid July 28 th

this 24 hours Com with fresh
gales from [illegible] and smooth
Midle and Latpart strong winds
from [illegible] one sale insight

Lat 47..35 S Long 43..00 W

Sat July 29th 1843

this 24 hours come with fresh breeze from [illegible] and a heavy swell middle and last part fresh gales and squally

Lat 46 . 25 S Long 41 . 00 W

Sun July 30th

This 24 hours begins fresh gales from [illegible] middle and last part fresh breezes from North

Lat 45 10 S Long 39 . 20

Mon July 31th

This 24 hours begins with fresh breezes from North middle and last part the same

Lat 43 . 50 S Long 38 [illegible]

Tues Aug 1th 1843

This 24 hours come with fresh breezes and pleasant middle and last part the same

Lat 42 . 44 S Long 38 . 50 W

Saw [illegible] [illegible] birds

Wens Aug 2d 1843

Saw many whales birds

this 24 hours Com with fresh winds from W and Pleasant Middle and latter part fresh breeze from W and Pleasant.

Lat 41.15 S Long 36.30 W

Thurs Aug 3d

this 24 hours begins with fresh breezes from S W middle and latter part the same

Lat 39.44 S Long 36.00 W

Fri Aug 4th this 24 hours begins with fresh breezes from S W and pleasant employed in bending spare sails middle and latter part strong winds from S S E

Saw many whales Birds

Lat 37.04 S Long 35.30 W

Sat Aug 5th

this 24 hours Com with fresh breezes from S S E middle and latter part the same

Lat 33.56 S Long 35.27 W

Sun Aug 6th 1843

this 24 hours begins fresh breezes from S E middle and Latpart fresh gales E S E

Lat 32.08 S Long 35.00 We

Mon Aug 7th

this 24 hours begins with fresh gales from E S E middle and Latpart the same

Lat 30.40 S Long 34.40 W

Tues Aug 8th

this 24 hours begins with fresh gales from E S E middle and Latpart the same

Lat 29.12 S Long 34.20 W

Wens Aug 9th

this 24 hours begins with fresh gales from E S E middle and Latpart more moderate

Lat 27.20 S Long 34.20 W

Thurs Aug 10th 1843

this 24 hours begins with fresh breeses from E S E and heavy middle and latter part light breeses from SE

Lat 26.00 S Long 34.46 W

Fri Aug 11th

this 24 hours begins with light breses from SE mid came latter part the same

Lat 25.04 S Long 34.50 W

Sat Aug 12th

these 24 hours begins with light breses from SE middle and latter part the same

Lat 24.25 S Long 34.30 W

Sun Aug 13th

this 24 hours begins with light breses from E mid came latter part fresh breeze from the E saw a ship heading to South

Lat 22.34 S Long 35.00 W

Mon Aug 14 th 1843

these 24 hours begins with fresh breezes from E Middle and Lat part the same

Lat 20..55 S Long 35..24 W

Tues Aug 15 th

This 24 hours Com with fresh breezes from E Middle and Lat part the same

Lat 18..50 S Long 35..12 W

Wens Aug 16 th

this 24 hours begins with fresh breezes from E Middle and Lat part the same

Lat 17 8 S Long 35..6 W

Thurs Aug 17 th

this 24 hours begins fresh Breezes from E Middle And Lat part the same

Lat 16..16 S Long 35 [illegible]

Friday Aug 18 1843

this 24 hours begins with
Light breezes from E S E
middle and Last part the same

Lat 13..56 S Long 34..50 W

Sat Aug 19 th

this 24 hours begins with
Light breezes from E
middle and Last part the same
saw a ship steering S

Lat 12..46 S Long 34..50

Sun Aug 20 th

this 24 hours begins with
Light breezes from SE
middle and Last part the same

Lat 11..44 S Long 34..11

Mon Aug 21 th

this 24 hours Com with Light
breezes from SE middle and
Last part the same

Lat 9..48 S Long [illegible]

Tues Aug 22th 1843

this 24 hours begins with light trades from SE middle and latt part the same Made the land Cap Augustine Saw Pernambuke

Lat 8.00 S Long 34.40 W

Wens Aug 23th

these 24 hours begins with light trades from SE middle part the same latt part strong trades the land insight

Lat 5.24 S Long 35.00 W

Thurs Aug 24th

this 24 hours begins with fresh trades middle and latt part the same

Lat 2.34 S Long 36.29

Frid Aug 25th

these 24 hours begins with fresh [illegible] from the SE middle and latt part the same

Lat [illegible] S Long 37.25 W

Sat Aug 26th 1848

These 24 hours begins with Light Trades middle and Latter part Light Trades

Lat 1.45 N Long 38.26 W

Sun Aug 27th

This 24 hours begins with Light Trades from SE middle and Latter part the same

Lat 3.34 N Long 39.20 W

Mon Aug 28th

These 24 hours begins Light Trades from SE middle and Latter part the same

Lat 5.14 N Long 40.10 W

Tues Aug 29th

This 24 hours begins with Light breeze from E mid and Latter part the same

Lat 6.11 N Long 40.30 W

Wens Aug 30 th 1848

these 24 hours begins with
Light breezes from E
middle and last part the same

Lat 7.14 N Long 40.50 W

Thurs Aug 31 th

this 24 hours begins with
Light breezes from S E
and squaly in Rain
Last part the same

Lat 8.00 N Long 41.00 W

Frid Sept 1 th

this 24 hours begins with
Light breezes from S W and
Rainy Midle and
Last part the same

Lat 9.50 N Long 41.20 W

Sat Sept 2 th

this 24 hours begins with
fresh breezes from W and
squaly Mide and Last part
Light breezes and Rainy

Lat 10.40 N Long 41.40
[illegible]

SUN. Sept 3th 1843

this 24 hours Com with
Light breses from South
middle an Latpart Calme-

Lat 11.04 N Long 41.40 W

Mon Sept 4th

this 24 hours begins with
Calms middle an Latpart
Light brees from E

Lat 11.55 N Long 41.50 W

Tues Sept 5th

this 24 hours begins with
fresh trades from N E
middle and Latpart the same

Lat 13.22 N Long 43.12

Wednes Sept 6th

this 24 hours is begins with
fresh trades middle and
Lat part the same

Lat 15.02 N Long 44.54

Thurs Sept 7th

this 24 hours begins with fresh trades Middle and last part the same

Lat 16.22 N Long 47.58

Frid Sept 8

this 24 hours begins with light trades Middle and last part the same

Lat 17.38 N Long 48.49 W

Sat Sept 9th

this 24 hours begins with light trades Middle and last part the same

Lat 18.52 N Long 51.20 W

Sun Sept 10th

this 24 hours begins light trades Middle and last part the same

Lat 20.20 N Long 52.50

Mon Sept 11th 1843

this 24 hours begins with
light trades from NE
Middle and Latter part the
same

Lat 21.46 N Long 54.45 W

Tues Sept 12th

this 24 hours begins with
fresh trades from NE
Middle and Latter part the same

Lat 23.46 N Long 56.18 W

Wens Sept 13th

this 24 hours com with
fresh trades middle
and Lat part the same

Lat 25.12 N Long 58.30

Thurs Sept 14th

this 24 hours begins with
fresh trades employed
Painting Ship middle and
Latter part the same
saw 1 sail

Lat 26.14 N Long 61.00 W

R/

Fri Sept 15th 1843

this 24 hours begins with Light breezes middle and latter the same saw a sale

Lat 27.15 N Long 63.14 W

Sat Sept 16th

Lost the 2d trains — this 24 hours begins with Light breezes from North middle and Lat part squally

Lat 28.12 N Long 65..30

Sun Sept 17th

this 24 hours begins with fresh Breezes and squalls middle and Lat part the same

Lat 29.30 N Long 67.57 W

Mon Sept 18th

this 24 hours begins with fresh Breezes from NE middle and Lat Part the same saw a schooner steering South

Lat 31.20 N Long 70.00 W

145

Tues Sept 19th 1843

This 24 hours begins with light
Breezes from N N E
Middle and Last part the same
Spoke a brig from Port [illegible]
Bound to Havanna

Lat 32 40 N Long 72.08 W

Wens Sept 20th

saw
sperm This 24 hours begins with
whales Light breezes from North
Lat Middle and Last Part fresh breezes
33.45 N from N E at Days light
Long saw sperm whales hand
72.50 W could not strike

Lat 34.24 N Long 73.11 W

Thurs Sept 21th
This 24 hours begins with
fresh breezes from N Middle
and Last part the same

Lat 35.46 N Long 73.30 W

Fri Sept 22th

This 24 hours begins with
Calms one sail in sight
Mid ll and La Part fresh
breezes

Lat 37.10 N Long 72.10 W

Sat Sept 23 th 1843

this 24 hours begins with fresh breezes from South Middle the last part light breezes from S W

Lat 38 08 N Long 43.25 W

) Sun Sept 24 th

this 24 hours begins with Calms

Frenches Con Rate
march 11th 18^{min}..31^{s}

Dents Con
April 7th 39^{mits} oo fost
and gains about 7^{s} a day

Chronom
June 24th
22 miles apart Ft and Dents 22 E.
June 27 – 28 mile apart Dents E.

Whale oil
85 lbs
70
250
75
60
510
60
70
640
100
740
190
930
60
990

E. Maxfield

930
70
1000

85
70
250
405
75
480
55
535
60
595
65
6,60
70
730

258
160
418

30 45

[illegible]

1150
480
1630
55
1685
60
1745
60
18,05
70
18..75
1 00
19.75
1 90
21.65
60
22..25
60
22..85
70
23 55
50
2405
80 bls
2485
60
2545
160
2705
55
27.60
38
27..98 bls

sperm oil
B. t. D

160
60 lbs
220
38
2.58

whale oil between Decks
100 bls
60
160

E. Maxfield

148 bundles of bone
in the fore hold

G 3707